Copyright © 2003 IEEE.
Reprinted from Proceedings from the IEEE August 2003, Vol. 91, Num. 8.

This material is posted here with permission of the IEEE. Such permission of the IEEE does not in any way imply IEEE endorsement of any of IPTO's products or services. Internal or personal use of this material is permitted. However, permission to reprint/republish this material for advertising or promotional purposes or for creating new collective works for resale or redistribution must be obtained from the IEEE by writing to pubs-permissions@ieee.org.

By choosing to view this document, you agree to all provisions of the copyright laws protecting it.

PROCEEDINGS OF THE IEEE

VOLUME 91, NUMBER 8

AUGUST 2003

Special Issue on:

SENSOR NETWORKS AND APPLICATIONS

Papers on:

Coherent Acoustic Array Processing & Localization on Wireless Nets * Distributed Target Classification & Tracking * Mobile-Agent-Based Collaborative Signal & Information Processing * Randomized Data Selection in Detection: Applications to Distributed Signal Processing * Collaborative Signal and Information Processing: Information-Directed Approach * Efficient Flooding with Passive Clustering—An Overhead-Free Selective Forward Mechanism for Ad Hoc Nets * Multihop Design for Wide Band Communications * Distributed Control Applications * Sensor Nets: Evolution, Opportunities & Challenges

Plus

Scanning Our Past from London: "Where did Electrical Engineering Begin?"



IEEE

PROCEEDINGS OF THE IEEE

published monthly by the Institute of Electrical and Electronics Engineers, Inc.

August 2003 Vol. 91 No. 8

SPECIAL ISSUE ON SENSOR NETWORKS AND APPLICATIONS

Edited by H. Gharavi and S. P. Kumar

1151 Scanning the Special Issue on Sensor Networks and Applications, *H. Gharavi and S. P. Kumar*

PAPERS

1154 Coherent Acoustic Array Processing and Localization on Wireless Sensor Networks (*Invited Paper*), *J. C. Chen, L. Yip, J. Elson, H. Wang, D. Maniezzo, R. E. Hudson, K. Yao, and D. Estrin*

1163 Distributed Target Classification and Tracking in Sensor Networks (*Invited Paper*), *R. R. Brooks, P. Ramanathan, and A. M. Sayeed*

1172 Mobile-Agent-Based Collaborative Signal and Information Processing in Sensor Networks (*Contributed Paper*), *H. Qi, Y. Xu, and X. Wang*

1184 Randomized Data Selection in Detection with Applications to Distributed Signal Processing (*Invited Paper*), *C. K. Sestok, M. R. Said, and A. V. Oppenheim*

1199 Collaborative Signal and Information Processing: An Information-Directed Approach (*Invited Paper*), *F. Zhao, J. Liu, J. Liu, L. Guibas, and J. Reich*

1210 Efficient Flooding with Passive Clustering—An Overhead-Free Selective Forward Mechanism for Ad Hoc/Sensor Networks (*Contributed Paper*), *T. J. Kwon, M. Gerla, V. K. Varma, M. Barton, and T. R. Hsing*

1221 Multihop Sensor Network Design for Wide-Band Communications (*Invited Paper*), *H. Gharavi and K. Ban*

1235 Distributed Control Applications Within Sensor Networks (*Invited Paper*), *B. Sinopoli, C. Sharp, L. Schenato, S. Schaffert, and S. Sastry*

1247 Sensor Networks: Evolution, Opportunities, and Challenges (*Invited Paper*), *C.-Y. Chong and S. P. Kumar*

SCANNING OUR PAST FROM LONDON

1257 Where Did Electrical Engineering Begin?, *B. Bowers*

1260 **FUTURE SPECIAL ISSUES/SPECIAL SECTIONS OF THE PROCEEDINGS**

AUGUST

Scanning the Issue

Special Issue on Sensor Networks and Applications

Microsensor network technology will have a significant impact on our lives in the 21st century. Microsensor devices, ranging in size from cubic inches to cubic millimeters, will each have multiple on board miniaturized sensors (such as for light, temperature, humidity, acoustics, imaging, etc.), with considerable processing power, in each geographic position ability through global positioning systems (GPSs) or local positioning methods, and short range radio or optical communication links. These devices, which will be cheap and smart, can be deployed in small or very large numbers to instrument homes and highways, buildings and bodies, cities and infrastructures, as well as for monitoring and controlling defense applications.

The technology evolution and convergence of microelectromechanical sensors (MEMS) processing and communication will march toward hardware miniaturization and integrated sensing, computing, and communication chips. The daunting research task, however, is to develop algorithms, network protocols, and software that will enable the design of useful, long-lasting, reliable, survivable, and programmable systems out of such microsensor network devices. This research agenda requires creating new frameworks that bring together in innovative ways many disciplines, including distributed computing, networking, signal and information processing, reliability, and robust system design.

In this regard, the design of microsensor networks needs to address some key technical challenges: 1) efficient networking methods that enable rapid, ad hoc networking of any number of such devices, either fixed in location or mobile; 2) methods for collaborative signal and information processing within the network to detect, classify, and track events and patterns of events occurring in the geographic area; 3) design of distributed microdatabases of information about events of interest over a spatio-temporal interval, stored in the devices, which can be queried by multiple users; 4) methods for programmability of the network; and 5) methods for security and information assurance within the network that enables intrusion detection, intrusion tolerance, and survivable operation in the face of failure and compromise. In addition, all these methods and designs must be power efficient to ensure the maximum operational lifetime of the network. These research challenges, along with effective hardware design, will continue to challenge the research community over the next several years.

This special issue contains several important papers that address the formulation of some of the critical challenges described above, including preliminary results. While acknowledging its limited coverage, this special issue offers a range of interesting contributions such as collaborative signal processing, distributed networking, mobility, and ad hoc routing aspects of the sensor network. Let us begin our excursion with these contributions.

The first paper, "Coherent Acoustic Array Processing and Localization on Wireless Sensor Networks," by Chen *et al.*, considers the problem of coherent acoustic sensor array processing and localization using distributed wireless sensor networks. It is most interesting that by using low-cost COTS equipment, wireless acoustic testbeds using iPAQs can be implemented to perform two advanced beamforming and localization algorithms, including fine-grain synchronization for wide-band sources. Various field measurements using the testbeds show the effectiveness of the systems.

In the second paper, "Distributed Target Classification and Tracking in Sensor Networks," by Brooks *et al.*, the authors investigate the interaction between distributed signal processing and networking in sensor networks. The paper argues that there must be a close coupling between the design of the network and the application. To facilitate information processing and routing, the network is divided into subregions. Network traffic flows are determined by the location of regions in which the nodes sense activities of interest. For target tracking and classification applications, the collection, integration, and processing of data takes advantage of the location of active regions to reduce the amount of network traffic. The basic principles of collaborative signal processing for target classification also apply to other distributed decision-making problems in sensor networks.

In "Mobile-Agent-Based Collaborative Signal and Information Processing in Sensor Networks," by Qi *et al.*, the authors concentrate on the target classification aspects of sensor networks. They present an energy-efficient and fault-tolerant approach for collaborative signal and information processing (CSIP) among multiple sensor nodes using a mobile-agent-based computing model. The conflicting

Digital Object Identifier 10.1109/JPROC.2003.814925

0018-9219/03$17.00 © 2003 IEEE

requirements for energy efficiency and the fault tolerance has always been a challenging issue to the design of CSIP algorithms. The mobile-agent-based collaborative processing strikes a good balance between these two requirements. In this paper, the authors evaluate the performance of different computing paradigms in collaborative processing from both energy consumption and execution time through analytical study and simulation. They claim that mobile-agent-based processing has the great potential to provide an energy-efficient, reliable, and scalable solution for collaborative processing with low latency.

The fourth paper, "Randomized Data Selection in Detection with Applications to Distributed Signal Processing," by Sestok *et al.*, introduces randomized data selection as a technique to cope with limited communication and computation resources in distributed networks. The randomized selection approach may be useful in practical implementations of sensor networks. The paper emphasizes the importance of the randomized selection approach to provide a way to balance the performance criteria with respect to robustness, complexity, and energy efficiency.

The fifth paper, "Collaborative Signal and Information Processing: An Information Directed Approach," contributed by Zhao *et al.*, presents a formulation of sensor network collaborative processing as a distributed constrained optimization. It presents a number of techniques such as IDSQ for distributed tracking problems. By making optimal use of scarce sensing and communication resources, their information-directed approaches are crucial in enabling scalable, multiuser operations of energy-constrained sensor networks.

The next two papers are concerned with the mobility and ad hoc routing aspects of sensor networks. The paper "Efficient Flooding with Passive Clustering—An Overhead-Free Selective Forward Mechanism for Ad Hoc/Sensor Networks," by Kwon *et al.*, presents a passive clustering network for multihop ad hoc routing applications. In this paper, the authors propose a flooding scheme that can reduce the control overhead compared with active clustering schemes. This is achieved by monitoring user data packets that piggyback 2 bits of cluster status information. The paper also provides an overview of the clustering methods using other clustering approaches.

Gharavi and Ban present another paper in this category: "Multihop Sensor Network Design for Wide-Band Communications." The proposed method, which is also based on a cluster-based ad hoc network topology, is designed to provide wide-band access for multimedia applications. The network is based on a new paradigm for solving the problem of cluster-based ad hoc routing when utilizing existing wireless LAN technology. The paper focuses on an assembly of a proof-of-concept development system for testing.

The next treatise, "Distributed Control Applications Within Sensor Networks," by Sinopoli *et al.*, is mainly concerned with designing control systems around sensor networks. The authors, after reviewing useful models of computation, suggest a mixed model for design, analysis, and synthesis of control algorithms within sensor networks. Their modeling choice comes from the analysis of the most common computational models, and proposes a hierarchical structure that is time based at the low level and event based at the coordination level. This is the main thrust and contribution of this paper, a modeling paradigm that can allow the designer to design verifiable control algorithms for sensor-network-based control systems.

The final contribution in our collection is a paper by Chong and Kumar titled "Sensor Networks: Evolution, Opportunities, and Challenges." It presents the evolution of sensor network research over the past three decades, new opportunities due to advances in sensor, computing, and communication technologies, and challenges that must be met to implement sensor networks. This paper traces the history of research in sensor networks over the past three decades, starting with the Distributed Sensor Networks (DSN) program in the 1980s to the recently concluded sensor information technology (SensIT) program, both sponsored by the Defense Advanced Research Projects Agency (DARPA). This paper presents the main technical challenges that must be addressed, including network discovery, control and routing, collaborative signal and information processing, tasking and querying, and security.

The Guest Editors would like to express their deepest gratitude to the reviewers for their time and effort in providing valuable feedback to the authors. They would also like to express their sincere appreciation to the PROCEEDINGS OF THE IEEE editorial board, especially J. Calder, Managing Editor, for the opportunity to put together this special issue.

HAMID GHARAVI, *Guest Editor*
Advanced Network
Technology Division
National Institute of Standards
and Technology (NIST)
Gaithersburg, MD

SRIKANTA P. KUMAR, *Guest Editor*
Defense Advanced Research
Projects Agency (DARPA)
Arlington, VA

Hamid Gharavi (Fellow, IEEE) received the Ph.D. degree from Loughborough University, Loughborough, U.K., in 1980.

He joined AT&T Bell Laboratories, Holmdel, NJ, in 1982. He was then transferred to Bell Communications Research (Bellcore) after the AT&T-Bell divestiture, where he became a Consultant on video technology and a Distinguished Member of Research Staff. In 1993, he joined Loughborough University as Professor and Chair of Communication Engineering. Since September 1998, he has been with the National Institute of Standards and Technology (NIST), Gaithersburg, MD. He was a core member of the Study Group XV (Specialist Group on Coding for Visual Telephony) of the International Communications Standardization Body CCITT (ITU-T). He served as a Member of the Communication Sector Panel of the U.K. Technology Foresight Program, Cabinet Office, Office of Science and Technology, from 1994 to 1995. His research interests include video/image transmission, wireless multimedia, mobile communications, ad hoc networks, and third-generation wireless systems. He holds eight U.S. patents related to these topics.

Dr. Gharavi has been an Associate Editor of the IEEE TRANSACTIONS ON CIRCUITS AND SYSTEMS FOR VIDEO TECHNOLOGY since 1996 and has been a Guest Editor for a number of special issues in wireless and multimedia communications. He was an Associate Editor of IEEE TRANSACTIONS ON CIRCUITS AND SYSTEMS (1987–1989) and served as Chairman of the VLSI Systems and Applications Committee of the IEEE Circuits and Systems (CAS) Society (1989–1991). Currently, he is a member of the Editorial Board of the PROCEEDINGS OF THE IEEE. He received the Charles Babbage Premium Award of the Institute of Electronics and Radio Engineering in 1986 and the IEEE CAS Society Darlington Best Paper Award in 1989.



Srikanta P. Kumar (Senior Member, IEEE) received the B.S. degree (Honors) in physics from Bangalore University, Bangalore, India, in 1971, the B.E. and M.E. degrees from the Indian Institute of Science, Bangalore, in 1974 and 1976, respectively, and the Ph.D. degree in engineering and applied science from Yale University, New Haven, CT, in 1981.

He is currently Program Manager at the Defense Advanced Research Projects Agency (DARPA), and Senior Technical Advisor in the Information Technology Laboratory of the National Institute of Standards and Technology (NIST). At DARPA, he formulated the technical framework for research and technology development for several programs, including the sensor information technology (SensIT) program, the network modeling and simulation (NMS) program, and the bio-computation program. He has been also responsible for the management and execution of these programs. He was a tenured faculty member in the Electrical and Computer Science and Engineering Department, Northwestern University, Evanston, IL, from 1985 to 1998. While at Northwestern, he was the co-founder and founding Director of the Executive Masters Program on Information Technology, an interdisciplinary program involving the McCormick School of Engineering, the Kellogg Business School, and the Communications Department. He served on the faculty of Electrical, Computer, and Systems Engineering Department, Rensselaer Polytechnic Institute, Troy, NY, from 1982 to 1985, and the State University of New York at Buffalo from 1981 to 1982. He has held visiting professor positions at Johns Hopkins University and University of Maryland campuses at College Park and Baltimore County. He has published more than 80 technical papers.

Sensor Networks: Evolution, Opportunities, and Challenges

CHEE-YEE CHONG, MEMBER, IEEE AND SRIKANTA P. KUMAR, SENIOR MEMBER, IEEE

Invited Paper

Wireless microsensor networks have been identified as one of the most important technologies for the 21st century. This paper traces the history of research in sensor networks over the past three decades, including two important programs of the Defense Advanced Research Projects Agency (DARPA) spanning this period: the Distributed Sensor Networks (DSN) and the Sensor Information Technology (SensIT) programs. Technology trends that impact the development of sensor networks are reviewed, and new applications such as infrastructure security, habitat monitoring, and traffic control are presented. Technical challenges in sensor network development include network discovery, control and routing, collaborative signal and information processing, tasking and querying, and security. The paper concludes by presenting some recent research results in sensor network algorithms, including localized algorithms and directed diffusion, distributed tracking in wireless ad hoc networks, and distributed classification using local agents.

Keywords**—***Collaborative signal processing, microsensors, network routing and control, querying and tasking, sensor networks, tracking and classification, wireless networks.*

I. INTRODUCTION

Networked microsensors technology is a key technology for the future. In September 1999 [1], *Business Week* heralded it as one of the 21 most important technologies for the 21st century. Cheap, smart devices with multiple onboard sensors, networked through wireless links and the Internet and deployed in large numbers, provide unprecedented opportunities for instrumenting and controlling homes, cities, and the environment. In addition, networked microsensors provide the technology for a broad spectrum of systems in the defense arena, generating new capabilities for reconnaissance and surveillance as well as other tactical applications.

Manuscript received January 7, 2003; revised March 17, 2003.

C.-Y. Chong was with Booz Allen Hamilton, San Francisco, CA 94111 USA. He is now with Alphatech, Inc. San Diego, CA 92121 USA (e-mail: cchong@alphatech.com, cychong@ieee.org).

S. Kumar is with the Defense Advanced Research Projects Agency, Arlington, VA 22203 USA (e-mail: skumar@ darpa.mil).

Digital Object Identifier 10.1109/JPROC.2003.814918

Smart disposable microsensors can be deployed on the ground, in the air, under water, on bodies, in vehicles, and inside buildings. A system of networked sensors can detect and track threats (e.g., winged and wheeled vehicles, personnel, chemical and biological agents) and be used for weapon targeting and area denial. Each sensor node will have embedded processing capability, and will potentially have multiple onboard sensors, operating in the acoustic, seismic, infrared (IR), and magnetic modes, as well as imagers and microradars. Also onboard will be storage, wireless links to neighboring nodes, and location and positioning knowledge through the global positioning system (GPS) or local positioning algorithms.

Networked microsensors belong to the general family of sensor networks that use multiple distributed sensors to collect information on entities of interest. Table 1 summarizes the range of possible attributes in general sensor networks.

Current and potential applications of sensor networks include: military sensing, physical security, air traffic control, traffic surveillance, video surveillance, industrial and manufacturing automation, distributed robotics, environment monitoring, and building and structures monitoring. The sensors in these applications may be small or large, and the networks may be wired or wireless. However, ubiquitous wireless networks of microsensors probably offer the most potential in changing the world of sensing [2].

While sensor networks for various applications may be quite different, they share common technical issues. This paper will present a history of research in sensor networks (Section II), technology trends (Section III), new applications (Section IV), research issues and hard problems (Section V), and some examples of research results (Section VI).

II. HISTORY OF RESEARCH IN SENSOR NETWORKS

The development of sensor networks requires technologies from three different research areas: sensing, communication, and computing (including hardware, software, and

0018-9219/03$17.00 © 2003 IEEE

Table 1
Attributes of Sensor Networks

Sensors	*Size*: small (e.g., micro-electro mechanical systems (MEMS)), large (e.g., radars, satellites) *Number*: small, large *Type*: passive (e.g., acoustic, seismic, video, IR, magnetic), active (e.g., radar, ladar) *Composition or mix*: homogeneous (same types of sensors), heterogeneous (different types of sensors) *Spatial coverage*: dense, sparse *Deployment*: fixed and planned (e.g., factory networks), ad hoc (e.g., air-dropped) *Dynamics*: stationary (e.g., seismic sensors), mobile (e.g., on robot vehicles)
Sensing entities of interest	*Extent*: distributed (e.g., environmental monitoring), localized (e.g., target tracking) *Mobility*: static, dynamic *Nature*: cooperative (e.g., air traffic control), non-cooperative (e.g., military targets)
Operating environment	Benign (factory floor), adverse (battlefield)
Communication	*Networking*: wired, wireless *Bandwidth*: high, low
Processing architecture	Centralized (all data sent to central site), distributed (located at sensor or other sites), hybrid
Energy availability	Constrained (e.g., in small sensors), unconstrained (e.g., in large sensors)

algorithms). Thus, combined and separate advancements in each of these areas have driven research in sensor networks. Examples of early sensor networks include the radar networks used in air traffic control. The national power grid, with its many sensors, can be viewed as one large sensor network. These systems were developed with specialized computers and communication capabilities, and before the term "sensor networks" came into vogue.

A. Early Research on Military Sensor Networks

As with many technologies, defense applications have been a driver for research and development in sensor networks. During the Cold War, the Sound Surveillance System (SOSUS), a system of acoustic sensors (hydrophones) on the ocean bottom, was deployed at strategic locations to detect and track quiet Soviet submarines. Over the years, other more sophisticated acoustic networks have been developed for submarine surveillance. SOSUS is now used by the National Oceanographic and Atmospheric Administration (NOAA) for monitoring events in the ocean, e.g., seismic and animal activity [3]. Also during the Cold War, networks of air defense radars were developed and deployed to defend the continental United States and Canada. This air defense system has evolved over the years to include aerostats as sensors and Airborne Warning and Control System (AWACS) planes, and is also used for drug interdiction.

These sensor networks generally adopt a hierarchical processing structure where processing occurs at consecutive levels until the information about events of interest reaches the user. In many cases, human operators play a key role in the system. Even though research was focused on satisfying mission needs, e.g., acoustic signal processing and interpretation, tracking, and fusion, it provided some key processing technologies for modern sensor networks.

B. Distributed Sensor Networks Program at the Defense Advanced Research Projects Agency

Modern research on sensor networks started around 1980 with the Distributed Sensor Networks (DSN) program at the Defense Advanced Research Projects Agency (DARPA). By this time, the Arpanet (predecessor of the Internet) had been operational for a number of years, with about 200 hosts at universities and research institutes. R. Kahn, who was coinventor of the TCP/IP protocols and played a key role in developing the Internet, was director of the Information Processing Techniques Office (IPTO) at DARPA. He wanted to know whether the Arpanet approach for communication could be extended to sensor networks. The network was assumed to have many spatially distributed low-cost sensing nodes that collaborate with each other but operate autonomously, with information being routed to whichever node can best use the information.

It was an ambitious program given the state of the art. This was the time before personal computers and workstations; processing was done mostly on minicomputers such as PDP-11 and VAX machines running Unix and VMS. Modems were operating at 300 to 9600 Bd, and Ethernet was just becoming popular.

Technology components for a DSN were identified in a Distributed Sensor Nets workshop in 1978 [4]. These included sensors (acoustic), communication (high-level protocols that link processes working on a common application in a resource-sharing network [5]), processing techniques and algorithms (including self-location algorithms for sensors), and distributed software (dynamically modifiable distributed systems and language design). Since DARPA was sponsoring much artificial intelligence (AI) research at the time, the workshop also included talks on the use of AI for understanding signals and assessing situations [6], as well as various distributed problem-solving techniques [7]–[9]. Since very few technology components were available off the shelf, the resulting DSN program had to address distributed computing support, signal processing, tracking, and test beds. Distributed acoustic tracking was chosen as the target problem for demonstration.

Researchers at Carnegie Mellon University (CMU), Pittsburgh, PA, focused on providing a network operating system that allows flexible, transparent access to distributed resources needed for a fault-tolerant DSN. They developed



Acoustic Array Mobile Node Equipment Rack

Fig. 1. Components in the DSN test bed around 1985.

a communication-oriented operating system called Accent [10], whose primitives support transparent networking, system reconfiguration, and rebinding. Accent evolved into the Mach operating system [11], which found considerable commercial acceptance. Other efforts at CMU included protocols for network interprocess communication to support dynamic rebinding of active communicating computations, an interface specification language for building distributed system software, and a system for dynamic load balancing and fault reconfiguration of DSN software. All this was demonstrated in an indoor test bed with signal sources, acoustic sensors, and VAX computers connected by Ethernet.

Researchers at the Massachusetts Institute of Technology (MIT), Cambridge, focused on knowledge-based signal processing techniques [12] for tracking helicopters using a distributed array of acoustic microphones by means of signal abstractions and matching techniques. Signal abstractions view signals as consisting of multiple levels, with higher levels of abstraction (e.g., peaks) obtained by suppressing detailed information in lower levels (e.g., spectrum). They provide a conceptual framework for thinking about signal processing systems that resemble what people use when interactively processing and interpreting real-world signals. By incorporating human heuristics, this approach was designed for high signal-to-noise ratio situations where models are lacking. In addition, MIT also developed the Signal Processing Language and Interactive Computing Environment (SPLICE) for DSN data analysis and algorithm development, and Pitch Director's Assistant for interactively estimating fundamental frequency using domain knowledge.

Moving up the processing chain, tracking multiple targets in a distributed environment is significantly more difficult than centralized tracking. The association of measurements to tracks and estimation of target states (position and velocity) given associations have to be distributed over the sensor nodes. In the 1980s, Advanced Decision Systems (ADS), Mountain View, CA, developed a multiple-hypothesis tracking algorithm to deal with difficult situations involving high target density, missing detections, and false alarms, and decomposed the algorithm for distributed implementation [13], [14]. Multiple-hypothesis tracking is now a standard approach for difficult tracking problems.

For demonstration, MIT Lincoln Laboratory developed the real-time test bed for acoustic tracking of low-flying aircraft [15]. The sensors were acoustic arrays (nine microphones arranged in three concentric triangles with the largest being 6 m across). A PDP11/34 computer and an array processor processed the acoustic signals. The nodal computer (for target tracking) consists of three MC68000 processors with 256-kB memory and 512-kB shared memory, and a custom operating system. Communication was by Ethernet and microwave radio. Fig. 1 (extracted from [16]) shows the acoustic array (nine white microphones), the mobile vehicle node with an acoustically quiet generator in the back, and the equipment rack with the acoustic/tracking node and gateway node in the vehicle. Note the size of the system and that practically all components in the network were custom built. That was the state of the art in the early 1980s. The DSN test bed was demonstrated with low-flying aircraft, which was successfully tracked with acoustic sensors as well as TV cameras. The tracking algorithm was fairly sophisticated, since the acoustic propagation delay is significant relative to the speed of the aircraft.

Another test bed in the DSN program was the distributed vehicle monitoring test bed at the University of Massachusetts, Amherst. This was a research tool for empirically investigating distributed problem solving in networks. The distributed knowledge-based problem solving approach used a functionally accurate, cooperative architecture consisting of a network of Hearsay-II nodes (blackboard architecture with knowledge sources). Different local node control approaches were explored [17].

C. Military Sensor Networks in the 1980s and 1990s

Even though early researchers on sensor networks had in mind large numbers of small sensors, the technology for small sensors was not quite ready. However, planners of military systems quickly recognized the benefits of sensor networks, which become a crucial component of network-centric warfare [18]. In platform-centric warfare, platforms "own" specific weapons, which in turn own sensors in a fairly rigid architecture. In other words, sensors and weapons are mounted with and controlled by separate platforms that operate independently. In network-centric warfare, sensors do not necessarily belong to weapons or platforms. Instead, they collaborate with each other over a communication network, and information is sent to the appropriate "shooters." Sensor networks can improve detection

and tracking performance through multiple observations, geometric and phenomenological diversity, extended detection range, and faster response time. Also, the development cost is lower by exploiting commercial network technology and common network interfaces.

An example of network-centric warfare is the Cooperative Engagement Capability (CEC) [19] developed by the U.S. Navy. This system consists of multiple radars collecting data on air targets. Measurements are associated by a processing node "with reporting responsibility" and shared with other nodes that process all measurements of interest. Since all nodes have access to essentially the same information, a "common operating picture" essential for consistent military operations is obtained. Other military sensor networks include acoustic sensor arrays for antisubmarine warfare such as the Fixed Distributed System (FDS) and the Advanced Deployable System (ADS), and unattended ground sensors (UGS) [20] such as the Remote Battlefield Sensor System (REMBASS) and the Tactical Remote Sensor System (TRSS).

D. Sensor Network Research in the 21st Century

Recent advances in computing and communication have caused a significant shift in sensor network research and brought it closer to achieving the original vision. Small and inexpensive sensors based upon microelectromechanical system (MEMS) [21] technology, wireless networking, and inexpensive low-power processors allow the deployment of wireless ad hoc networks for various applications. Again, DARPA started a research program on sensor networks to leverage the latest technological advances.

The recently concluded DARPA Sensor Information Technology (SensIT) program [22] pursued two key research and development thrusts. First, it developed new networking techniques. In the battlefield context, these sensor devices or nodes should be ready for rapid deployment, in an *ad hoc* fashion, and in highly dynamic environments. Today's networking techniques, developed for voice and data and relying on a fixed infrastructure, will not suffice for battlefield use. Thus, the program developed new networking techniques suitable for highly dynamic *ad hoc* environments. The second thrust was networked information processing, i.e., how to extract useful, reliable, and timely information from the deployed sensor network. This implies leveraging the distributed computing environment created by these sensors for signal and information processing in the network, and for dynamic and interactive querying and tasking the sensor network.

SensIT generated new capabilities relative to today's sensors. Current systems such as the Tactical Automated Security System (TASS) [23] for perimeter security are dedicated rather than programmable. They use technologies based on transmit-only nodes and a long-range detection paradigm. SensIT networks have new capabilities. The networks are interactive and programmable with dynamic tasking and querying. A multitasking feature in the system allows multiple simultaneous users. Finally, since detection ranges are much shorter in a sensor system, the software and algorithms can exploit the proximity of devices to threats to drastically improve the accuracy of detection and tracking. The software and the overall system design supports low latency, energy-efficient operation, built-in autonomy and survivability, and low probability of detection of operation. As a result, a network of SensIT nodes can support detection, identification, and tracking of threats, as well as targeting and communication, both within the network and to outside the network, such as an overhead asset.

III. Technology Trends

Current sensor networks can exploit technologies not available 20 years ago and perform functions that were not even dreamed of at that time. Sensors, processors, and communication devices are all getting much smaller and cheaper. Commercial companies such as Ember, Crossbow, and Sensoria are now building and deploying small sensor nodes and systems. These companies provide a vision of how our daily lives will be enhanced through a network of small, embedded sensor nodes. In addition to products from these companies, commercial off-the-shelf personal digital assistants (PDAs) using Palm or Pocket PC operating systems contain significant computing power in a small package. These can easily be "ruggedized" to become processing nodes in a sensor network. Some of these devices even have built-in sensing capabilities, such as cameras. These powerful processors can be hooked to MEMS devices and machines along with extensive databases and communication platforms to bring about a new era of technologically sophisticated sensor nets.

Wireless networks based upon IEEE 802.11 standards can now provide bandwidth approaching those of wired networks. At the same time, the IEEE has noticed the low expense and high capabilities that sensor networks offer. The organization has defined the IEEE 802.15 standard for personal area networks (PANs), with "personal networks" defined to have a radius of 5 to 10 m. Networks of short-range sensors are the ideal technology to be employed in PANs. The IEEE encouragement of the development of technologies and algorithms for such short ranges ensures continued development of low-cost sensor nets [24]. Furthermore, increases in chip capacity and processor production capabilities have reduced the energy per bit requirement for both computing and communication. Sensing, computing, and communications can now be performed on a single chip, further reducing the cost and allowing deployment in ever larger numbers.

Looking into the future, we predict that advances in MEMS technology will produce sensors that are even more capable and versatile. For example, Dust Inc., Berkeley, CA, a company that sprung from the late 1990s Smart Dust research project [25] at the University of California, Berkeley, is building MEMS sensors that can sense and communicate and yet are tiny enough to fit inside a cubic millimeter. A Smart Dust optical mote uses MEMS to aim submillimeter-sized mirrors for communications. Smart Dust sensors can be deployed using a 3×10 mm "wavelet"

Table 2
Three Generations of Sensor Nodes

	Yesterday (1980's – 1990's)	Today (2000 – 2003)	Tomorrow (2010)
Manufacturer	Custom contractors, e.g., for TRSS	Commercial: Crossbow Technology, Inc. Sensoria Corp., Ember Corp.	Dust, Inc. and others to be formed
Size	Large shoe box and up	Pack of cards to small shoe box	Dust particle
Weight	Kilograms	Grams	Negligible
Node architecture	Separate sensing, processing and communication	Integrated sensing, processing and communication	Integrated sensing, processing and communication
Topology	Point-to-point, star	Client server, peer to peer	Peer to peer
Power supply lifetime	Large batteries; hours, days and longer	AA batteries; days to weeks	Solar; months to years
Deployment	Vehicle-placed or air-drop single sensors	Hand-emplaced	Embedded, "sprinkled" left-behind

Fig. 2. Three generations of sensor nodes.

shaped like a maple tree seed and dropped to float to the ground. A wireless network of these ubiquitous, low-cost, disposable microsensors can provide close-in sensing capabilities in many novel applications (as discussed in Section IV).

Table 2 compares three generations of sensor nodes; Fig. 2 shows their sizes.

IV. New Applications

Research on sensor networks was originally motivated by military applications. Examples of military sensor networks range from large-scale acoustic surveillance systems for ocean surveillance to small networks of unattended ground sensors for ground target detection. However, the availability of low-cost sensors and communication networks has resulted in the development of many other potential applications, from infrastructure security to industrial sensing. The following are a few examples.

A. Infrastructure Security

Sensor networks can be used for infrastructure security and counterterrorism applications. Critical buildings and facilities such as power plants and communication centers have to be protected from potential terrorists. Networks of video, acoustic, and other sensors can be deployed around these facilities. These sensors provide early detection of possible threats. Improved coverage and detection and a reduced false alarm rate can be achieved by fusing the data from multiple sensors. Even though fixed sensors connected by a fixed communication network protect most facilities, wireless ad hoc networks can provide more flexibility and additional coverage when needed. Sensor networks can also be used to detect biological, chemical, and nuclear attacks. Examples of such networks can be found in [26], which also describes other uses of sensor networks.

B. Environment and Habitat Monitoring

Environment and habitat monitoring [27] is a natural candidate for applying sensor networks, since the variables to be monitored, e.g., temperature, are usually distributed over a large region. The recently started Center for Embedded Network Sensing (CENS) [28], Los Angeles, CA, has a focus on environmental and habitat monitoring. Environmental sensors are used to study vegetation response to climatic trends and diseases, and acoustic and imaging sensors can identify, track, and measure the population of birds and other species. On a very large scale, the System for the Vigilance of the Amazon (SIVAM) [29] provides environmental monitoring, drug trafficking monitoring, and air traffic control for the Amazon Basin. Sponsored by the government of Brazil, this large sensor network consists of different types of interconnected sensors including radar, imagery, and environmental sensors. The imagery sensors are space based, radars are located on aircraft, and environmental sensors are mostly on the ground. The communication network connecting the sensors operates at different speeds. For example, high-speed networks connect sensors on satellites and aircraft, while low-speed networks connect the ground-based sensors.

C. Industrial Sensing

Commercial industry has long been interested in sensing as a means of lowering cost and improving machine (and perhaps user) performance and maintainability. Monitoring machine "health" through determination of vibration or wear and lubrication levels, and the insertion of sensors into regions inaccessible by humans, are just two examples of industrial applications of sensors. Several years ago, the IEEE and the National Institute for Standards and Technology (NIST) launched the P1451 Smart Transducer

Interface Standard [30] to enable full plug-and-play of sensors and networks in industrial environments. Factories have continued to automate production and assembly lines with remote sensing nets, implementing sophisticated on-line quality control tests enabled by the sensors. Remote, wireless sensors in particular can enable a factory to be instrumented after the fact to ensure and maintain compliance with federal safety and guidelines while keeping installation costs low.

Spectral sensors are one example of sensing in an industrial environment. From simple optical devices such as optrodes and pH probes to true spectral devices that can function as miniature spectrometers, optical sensors can replace existing instruments and perform material property and composition measurements. Optical sensing is also facilitated by miniaturization, as low-cost charge-coupled device (CCD) array devices and microengineering enable smaller, smarter sensors. The goal of this and other industrial sensing is to enable multipoint or matrix sensing: inputs from hundreds or thousands of sensors feed into databases that can be queried in any number of ways to show real-time information on a large or small scale.

D. Traffic Control

Sensor networks have been used for vehicle traffic monitoring and control for quite a while. Most traffic intersections have either overhead or buried sensors to detect vehicles and control traffic lights. Furthermore, video cameras are frequently used to monitor road segments with heavy traffic, with the video sent to human operators at central locations. However, these sensors and the communication network that connect them are costly; thus, traffic monitoring is generally limited to a few critical points. Inexpensive wireless ad hoc networks will completely change the landscape of traffic monitoring and control. Cheap sensors with embedded networking capability can be deployed at every road intersection to detect and count vehicle traffic and estimate its speed. The sensors will communicate with neighboring nodes to eventually develop a "global traffic picture" which can be queried by human operators or automatic controllers to generate control signals.

Another more radical concept [33] has the sensors attached to each vehicle. As the vehicles pass each other, they exchange summary information on the location of traffic jams and the speed and density of traffic, information that may be generated by ground sensors. These summaries propagate from vehicle to vehicle and can be used by drivers to avoid traffic jams and plan alternative routes.

V. Hard Problems and Technical Challenges

Sensors networks in general pose considerable technical problems in data processing, communication, and sensor management (some of these were identified and researched in the first DSN program). Because of potentially harsh, uncertain, and dynamic environments, along with energy and bandwidth constraints, wireless ad hoc networks pose additional technical challenges in network discovery, network control and routing, collaborative information processing, querying, and tasking.

A. Ad Hoc Network Discovery

Knowledge of the network is essential for a sensor in the network to operate properly. Each node needs to know the identity and location of its neighbors to support processing and collaboration. In planned networks, the topology of the network is usually known *a priori*. For ad hoc networks, the network topology has to be constructed in real time, and updated periodically as sensors fail or new sensors are deployed [31]. In the case of a mobile network, since the topology is always evolving, mechanisms should be provided for the different fixed and mobile sensors to discover each other. Global knowledge generally is not needed, since each sensor node interacts only with its neighbors. In addition to knowledge of the topology, each sensor also needs to know its own location [32]. When self-location by GPS is not feasible or too expensive, other means of self-location, such as relative positioning algorithms, have to be provided.

B. Network Control and Routing

The network must deal with resources—energy, bandwidth, and the processing power—that are dynamically changing, and the system should operate autonomously, changing its configuration as required. Since there is no planned connectivity in ad hoc networks, connectivity must emerge as needed from the algorithms and software. Since communication links are unreliable and shadow fading may eliminate links, the software and system design should generate the required reliability. This requires research into issues such as network size or the number of links and nodes needed to provide adequate redundancy. Also, for networks on the ground, RF transmission degrades with distance much faster than in free space, which means that communication distance and energy must be well managed. Protocols must be internalized in design and not require operator intervention.

Alternative approaches to traditional Internet methods [such as Internet Protocols (IP)], including mobile IP, are needed. One of the benefits of not requiring IP addresses at each node is that one can deploy network devices in very large numbers. Also, in contrast to the case of IP, routes are built up from geoinformation, on an as-needed basis, and optimized for survivability and energy. This is a way to form connections on demand, for data-specific or application-specific purposes. IP is not likely to be a viable candidate in this context, since it needs to maintain routing tables for the global topology, and because updates in a dynamic sensor network environment incur heavy overhead in terms of time, memory, and energy.

Survivability and adaptation to the environment are ensured through deploying an adequate number of nodes to provide redundancy in paths, and algorithms to find

the right paths. Diffusion routing methods, which rely only upon information at neighboring nodes, are a way to address this [33], although such methods may not achieve the information-theoretic capacity of a spatially distributed wireless network [34]. Another important design issue is the investigation of how system parameters such as network size, and density of nodes per square mile affect the tradeoffs between latency, reliability, and energy.

C. Collaborative Signal and Information Processing

The nodes in an ad hoc sensor network collaborate to collect and process data to generate useful information. Collaborative signal and information processing over a network is a new area of research and is related to distributed information fusion. Important technical issues include the degree of information sharing between nodes and how nodes fuse the information from other nodes. Processing data from more sensors generally results in better performance but also requires more communication resources (and, thus, energy). Similarly, less information is lost when communicating information at a lower level (e.g., raw signals), but requires more bandwidth. Therefore, one needs to consider the multiple tradeoffs between performance and resource utilization in collaborative signal and information processing using microsensors.

When a node receives information from another node, this information has to be combined and fused with local information. Fusion approaches range from simple rules of picking the best result to model-based techniques that consider how the information is generated. Again there is a tradeoff between performance and robustness. Simple fusion rules are robust but suboptimal while more sophisticated and higher performance fusion rules may be sensitive to the underlying models. In a networked environment, information may arrive at a node after traveling over multiple paths. The fusion algorithm should recognize the dependency in the information to be fused and avoid double counting. Keeping track of data pedigree is an approach used in networks with large and powerful sensor nodes, but this approach may not be practical for ad hoc networks with limited processing and communication resources.

Sensor networks are frequently used in the detection, tracking, and classification of targets [13]. Data association is an important problem when multiple targets are present in a small region. Each node must associate its measurements of the environment with individual targets. In addition, targets detected by one node have to be associated with targets detected by other nodes to avoid duplication and enable fusion. Optimal data association is computationally expensive and requires significant bandwidth for communication. Thus distributed data association is also a tradeoff between performance and resource utilization, requiring distributed data association algorithms tailored to sensor nets.

Other processing issues include how to meet mission latency and reliability requirements, and how to maximize sensor network operational life. A dense network of cheap sensors may allow spatial sampling without the need for expensive algorithms. These algorithms must be asynchronous, as the processor speeds and communication capabilities may vary or even disappear and reappear. Sensor nodes must determine results with progressively increasing accuracy, and so the processes can be terminated when enough precision is gained.

D. Tasking and Querying

A sensor field is like a database with many unique features. Data is dynamically acquired from the environment, as opposed to being entered by an operator. The data is distributed across nodes, and geographically dispersed nodes are connected by unreliable links. These features render the database view more challenging, particularly for military applications given the low-latency, real-time, and high-reliability requirements of the battlefield.

It is important that users have a simple interface to interactively task and query the sensor network. An example of a human-network interface is a handheld unit that accepts speech input. The users should be able to command access to information, e.g., operational priority and type of target, while hiding details about individual sensors. One challenge is to develop a language for querying and tasking, as well as a database that can be readily queried. [35]. Other challenges include finding efficient distributed mechanisms for query and task compilation and placement, data organization, and caching.

Mobile platforms can carry sensors and query devices. As a result, seamless internetworking between mobile and fixed devices in the absence of any infrastructure is a critical and unique requirement for sensor networks. For example, an airborne querying device could initiate a query, and then tell the ground sensor network that it will be flying over a specific location after a minute, where the response to the query should be exfiltrated.

E. Security

Since the sensor network may operate in a hostile environment, security should be built into the design and not as an afterthought. Network techniques are needed to provide low-latency, survivable, and secure networks. Low probability of detection communication is needed for networks because sensors are being envisioned for use behind enemy lines. For the same reasons, the network should be protected again intrusion and spoofing.

VI. Some Recent Results

Research sponsored by the DARPA SensIT and other programs has addressed the challenges described previously. The following are examples of some recent research results.

A. Localized Algorithms and Directed Diffusion [33]

As discussed previously, even though centralized algorithms that collect data from multiple sensor nodes

can potentially provide the best performance, they are undesirable because of high communication cost and lack of robustness and reliability. In localized (or distributed) algorithms, the sensor nodes only communicate with sensors within a neighborhood. Localized algorithms are attractive because they are robust to network changes and node failures. The communication cost also scales well with increasing network size. However, localized algorithms are difficult to design because of the potentially complicated relationship between local behavior and global behavior. Algorithms that are locally optimal may not perform well in a global sense. How to optimally distribute the computation of a centralized algorithm in a distributed implementation continues to be a research problem.

Estrin *et al.* [33] developed directed diffusion routing algorithms that belong to the class of localized algorithms. Diffusion is a form of broadcast routing that does not specify a destination node address (such as the IP address in Internet protocols). Packets are forwarded to neighboring nodes, and a direction or gradient is overlaid to control the broadcast or forwarding of the packet, which eventually reaches the destination. The gradient could be based on geographic information or other attributes such as power, congestion, and other resources available in the network nodes. For example, if a user application based at location L, is interested in events occurring at and around location M, then the nodes around M would forward information packets to neighboring nodes that are in the direction of L; and intermediate nodes would also forward to their neighbors in the direction of L. Gradients can also be established in terms of information producers and consumers via publish–subscribe mechanisms, and consumer interests in specific information types propagated over the network. Intermediate nodes may cache or transform the data locally to increase efficiency, robustness and scalability.

Research results indicate the efficiency of directed diffusion. It requires considerably less energy than standard routing mechanisms such as flooding and omniscient multicast. For instance, simulation and experimental results of directed diffusion in representative sensor networks [36] indicate that multicast protocols (such as omniscient multicast [36], which is an IP-based multicast routing technique) requires less than half the energy required for flooding, and diffusion requires only 60% of the energy needed for even multicast. These savings are achieved by eliminating paths spent delivering redundant data, and from in-network aggregation such as through intermediate nodes suppressing duplicate location estimates.

B. Distributed Tracking in Wireless Ad Hoc Networks [37]

Tracking mobile targets is an important application of sensor networks for both military and defense systems. Even though target tracking has been widely studied for sensor networks with large nodes and distributed tracking algorithms are available [13], tracking in ad hoc networks with microsensors poses different challenges due to communication, processing and energy constraints. In particular, the sensors should collaborate and share data to exploit the benefits of sensor data fusion, but this should be done without sending data requests to and collecting data from all sensors, thus overloading the network and using up the energy supply.

Zhao *et al.* [38] addressed the dynamic sensor collaboration problem in distributed tracking to determine dynamically which sensor is most appropriate to perform the sensing, what needs to be sensed, and to whom to communicate the information. They developed the information-driven sensor querying (IDSQ) approach, enabling collaboration based upon resource constraints and the cost of transmitting information. Each sensor computes the predicted information utility of a piece of nonlocal sensor data and uses this measure to determine from which sensor to request data. Information utility functions employed include entropy, Mahalanobis distance, and a measure on expected posterior distribution. This approach was demonstrated with simulations as well as experimental data collected from the field.

As discussed in Section V-C, data association is needed in tracking multiple targets that are close to each other relative to the sensor measurement error. Again, distributed data association algorithms are available for networks with large nodes but are computationally too expensive to implement on ad hoc networks. An approximate approach for cheap data association (called identity management) was proposed and demonstrated in [39].

C. Distributed Classification in Sensor Networks Using Mobile Agents [40]

In a traditional sensor network, data is collected by individual sensors and sent to (possibly multiple) fusion nodes for processing. Because the bandwidth of a wireless sensor network is typically lower than that of a wired network, a sensor network's communications requirements may exceed their capacities. Mobile agents have been proposed as a solution to this dilemma [40]. In a mobile-agent-based DSN, data stay at each local site or sensor, while the integration or fusion code is moved to the data. Communication bandwidth requirement may be reduced if the agent is smaller in size than the data. If this assumption holds, then the sensor network is more scalable, since the performance of the network is not affected by an increase in the number of sensors. The network can also adapt better to the network load and agents can be programmed to carry specific fusion processes. Distributed target classification has been used to demonstrate the effectiveness of the approach.

VII. Conclusion

When the concept of DSNs was first introduced more than two decades ago, it was more a vision than a technology ready to be exploited. The early researchers in DSN were severely handicapped by the state of the art in sensors, computers, and communication networks. Even though the

benefits of sensor networks were quickly recognized, their application was mostly limited to large military systems. Technological advances in the past decade have completely changed the situation. MEMS technology, more reliable wireless communication, and low-cost manufacturing have resulted in small, inexpensive, and powerful sensors with embedded processing and wireless networking capability. Such wireless sensor networks can be used in many new applications, ranging from environmental monitoring to industrial sensing, as well as traditional military applications. In fact, the applications are only limited by our imagination. Networks of small, possibly microscopic sensors embedded in the fabric of society: in buildings and machinery, and even on people, performing automated continual and discrete monitoring, could drastically enhance our understanding of our physical environment.

ACKNOWLEDGMENT

The authors would like to thank Mr. D. Shepherd, of Strategic Analysis, Inc., for the immense help provided in the preparation of this paper. C.-Y. Chong would like to acknowledge the support of Dr. R. Kahn of the Corporation for National Research Initiatives (CNRI), whose vision started the DSN program, and the late Dr. B. Leiner of the Research Institute for Advanced Computer Science (RIACS), who guided the program when he was at DARPA.

REFERENCES

[1] "21 ideas for the 21st century," *Business Week*, pp. 78–167, Aug. 30, 1999.

[2] "10 emerging technologies that will change the world," *Technol. Rev.*, vol. 106, no. 1, pp. 33–49, Feb. 2003.

[3] C. E. Nishimura and D. M. Conlon, "IUSS dual use: Monitoring whales and earthquakes using SOSUS," *Mar. Technol. Soc. J.*, vol. 27, no. 4, pp. 13–21, 1994.

[4] *Proceedings of the Distributed Sensor Nets Workshop*. Pittsburgh, PA: Dept. Comput. Sci., Carnegie Mellon Univ., 1978.

[5] R. F. Sproull and D. Cohen, "High-level protocols," *Proc. IEEE*, vol. 66, pp. 1371–1386, Nov. 1978.

[6] P. Nii, E. Feigenbaum, J. Anton, and A. Rockmore, "Signal-to-symbol transformation: HASP/SIAP case study," *AI Mag.*, vol. 3, pp. 23–36, Spring 1982.

[7] R. R. Smith, "The contract net protocol: High-level communication and control in a distributed problem solver," *IEEE Trans. Comput.*, vol. 29, pp. 1104–1113, Dec. 1980.

[8] V. Lesser and D. Corkill, "Functionally accurate, cooperative distributed systems," *IEEE Trans. Syst., Man, Cybern.*, vol. 11, pp. 81–96, Jan./Feb. 1981.

[9] R. B. Wesson, F. A. Hayes-Roth, J. W. Burge, C. Stasz, and C. A. Sunshine, "Network structures for distributed situation assessment," *IEEE Trans. Syst., Man, Cybern.*, vol. SMC-11, pp. 5–23, Jan./Feb. 1981.

[10] R. Rashid and G. Robertson, "Accent: A communication oriented network operating system kernel," in *Proc. 8th Symp. Operating System Principles*, 1981, pp. 64–75.

[11] R. Rashid, D. Julin, D. Orr, R. Sanzi, R. Baron, A. Forin, D. Golub, and M. Jones, "Mach: A system software kernel," in *34th Computer Society Int. Conf. (COMPCON)*, San Francisco, CA, 1989.

[12] C. Myers, A. Oppenheim, R. Davis, and W. Dove, "Knowledge-based speech analysis and enhancement," presented at the Int. Conf. Acoustics, Speech and Signal Processing, San Diego, CA, 1984.

[13] C. Y. Chong, S. Mori, and K. C. Chang, "Distributed multitarget multisensor tracking," in *Multitarget Multisensor Tracking: Advanced Applications*, Y. Bar-Shalom, Ed. Norwood, MA: Artech House, 1990, pp. 247–295.

[14] ——, "Distributed tracking in distributed sensor networks," presented at the Amer. Control Conf., Seattle, WA, 1986.

[15] R. T. Lacoss, "Distributed mixed sensor aircraft tracking," presented at the Amer. Control Conf., Minneapolis, MN, 1987.

[16] "Distributed sensor networks," MIT Lincoln Laboratory, Lexington, MA, Rep. No. ESD-TR-88-175, 1986.

[17] V. R. Lesser and D. D. Corkill, "The distributed vehicle monitoring testbed: A tool for investigating distributed problem solving networks," *AI Mag.*, vol. 4, no. 3, pp. 15–33, Fall 1983.

[18] D. S. Alberts, J. J. Garska, and F. P. Stein. (1999) *Network Centric Warfare: Developing and Leveraging Information Superiority* [Online] Available: http://www.dodccrp.org/NCW/ncw.html

[19] (1995) The cooperative engagement capability. [Online] Available: http://techdigest.jhuapl.edu/td1604/APLteam.pdf

[20] Y. Carts-Powell. (2000, Apr.) Unattended ground sensors stop and analyze the roses. *OE Rep.* [Online] Available: http://www.spie.org/web/oer/april/apr00/cover2.html

[21] J. W. Gardner, V. K Varadan, and O. O. Awadelkarim, *Microsensors, MEMS and Smart Devices*. New York: Wiley, 2001.

[22] S. Kumar and D. Shepherd, "SensIT: Sensor information technology for the warfighter," in *Proc. 4th Int. Conf. on Information Fusion*, 2001, pp. TuC1-3–TuC1-9.

[23] J. Corella, "Tactical automated security system (TASS): Air force expeditionary security," presented at the SPIE Conf. Unattended Ground Sensor Technologies and Applications, Orlando, FL, 2003.

[24] IEEE 802.15 Working Group for WPAN. [Online] Available: http://grouper.ieee.org/groups/802/15/

[25] J. M. Kahn, R. H. Katz, and K. S. J. Pister, "Mobile networking for smart dust," in *Proc. ACM/IEEE Int. Conf. Mobile Computing and Networking (MobiCom)*, 1999, pp. 271–278.

[26] R. Hills. (2001, July/Aug.) Sensing for danger. *Sci. Technol. Rep.* [Online] Available: http://www.llnl.gov/str/JulAug01/Hills.html

[27] D. Steere, A. Baptista, D. McNamee, C. Pu, and J. Walpole, "Research challenges in environmental observation and forecasting systems," in *Proc. 6th Int. Conf. Mobile Computing and Networking (MOBICOMM)*, 2000, pp. 292–299.

[28] B. Charny. (2002, Dec.) Wireless research senses the future. *ZDNet News* [Online] Available: http://zdnet.com.com/2100-1105-976377.html

[29] D. Jensen. (2002, June) SIVAM: Communication, navigation and surveillance for the Amazon. *Avionics Mag.* [Online] Available: http://www.aviationtoday.com/reports/avionics/previous/0602/0602sivam.htm

[30] K. Lee, "Wireless sensing and IEEE 1451," presented at the Sensor Conf./Expo 2001, Chicago, IL.

[31] B. Deb, S. Bhatnagar, and B. Nath, "A topology discovery algorithm for sensor networks with applications to network management," Dept. Comput. Sci., Rutgers Univ., Tech. Rep. DCS-TR-441, 2001.

[32] J. Hightower and G. Borriello, "Location systems for ubiquitous computing," *IEEE Computer*, vol. 34, pp. 57–66, Aug. 2001.

[33] D. Estrin, R. Govindan, J. Heidemann, and S. Kumar, "Next century challenges: Scalable coordination in sensor networks," in *Proc. Int. Conf. Mobile Computing and Networking (MOBICOM)*, 1999, pp. 263–270.

[34] P. Gupta and P. R. Kumar, "The capacity of wireless networks," *IEEE Trans. Inform. Theory*, vol. 46, pp. 388–404, Mar. 2000.

[35] Y. Yao and J. E. Gehrke, "Query processing in sensors networks," in *Proc. 1st Biennial Conf. Innovative Data Systems Research (CIDR 2003)*, Asilomar, CA, 2003.

[36] C. Intanagonwiwat, R. Govindan, D. Estrin, J. Heidemann, and F. Silva, "Directed diffusion for wireless sensor networking," *IEEE/ACM Trans. Networking*, vol. 11, pp. 2–16, Feb. 2002.

[37] C. Y. Chong, F. Zhao, S. Mori, and S. Kumar, "Distributed tracking in wireless ad hoc sensor networks," in *Proc. 6th Int. Conf. Information Fusion*, 2003, pp. 431–438.

[38] F. Zhao, J. Shin, and J. Reich, "Information-driven dynamic sensor collaboration for tracking applications," *IEEE Signal Processing Mag.*, vol. 19, pp. 61–72, Mar. 2002.

[39] J. Shin, L. J. Guibas, and F. Zhao, "A distributed algorithm for managing multi-target identities in wireless ad-hoc sensor networks," presented at the 2nd Int. Workshop Information Processing in Sensor Networks (IPSN'03), Palo Alto, CA, 2003.

[40] H. Qi, S. S. Iyengar, and K. Chakrabarty, "Multi-resolution data integration using mobile agents in distributed sensor networks," *IEEE Trans. Syst., Man, Cybern. C*, vol. 31, pp. 383–391, Aug. 2001.

Chee-Yee Chong (Member, IEEE) received the S.B., S.M., and Ph.D. degrees in electrical engineering from the Massachusetts Institute of Technology, Cambridge, in 1969, 1970, and 1973, respectively.

From 1973 to 1980, he was on the faculty of the School of Electrical Engineering, Georgia Institute of Technology, Atlanta. From 1980 to 1991, he was with Advanced Decision Systems (ADS), Mountain View, CA. From 1991 to 2003, he was with Booz Allen Hamilton, San Francisco, CA. He is currently Chief Scientist at Alphatech, Inc., San Diego, CA. He participated in the Distributed Sensor Networks (DSN) program for the Defense Advanced Research Projects Agency (DARPA) in the 1980s and developed one of the first algorithms for distributed multiple-hypothesis tracking. He is the author or coauthor of over 100 research technical reports, conference papers, journal papers, and book chapters. His research interests include centralized and distributed tracking and fusion, resource planning and scheduling, reasoning with uncertainty, distributed decision making, and integration of system theory with artificial intelligence.

Dr. Chong is on the board of directors of the International Society of Information Fusion (ISIF) and was one of its founders. He has been on the organizing or program committees of the International Conferences of Information Fusion, starting with the first one in 1998, and served on the Program Committee for the American Automatic Control Conference. He is also on the board of editors of the *International Journal of Infusion Fusion*. He was an Associate Editor for the IEEE TRANSACTIONS ON AUTOMATIC CONTROL.



Srikanta P. Kumar (Senior Member, IEEE) received the B.S. degree (Honors) in physics in 1971 from Bangalore University, Bangalore, India, the B.E. and M.E. degrees from the Indian Institute of Science, Bangalore, India, in 1974 and 1976, respectively, and the Ph.D. degree in engineering and applied science from Yale University, New Haven, CT, in 1981.

From 1981 to 1982, he served on the faculty of the State University of New York, Buffalo. From 1982 to 1985, he served on the faculty of the Electrical, Computer, and Systems Engineering Department of the Rensselaer Polytechnic Institute, Troy, NY. From 1985 to 1998, he was a tenured Faculty Member in electrical and computer science and engineering at Northwestern University, Evanston, IL. While at Northwestern, he was the Cofounder and Founding Director of the Executive Masters Program on Information Technology, an interdisciplinary program involving the McCormick School of Engineering, the Kellogg Business School, and the Communications Department. He has also held Visiting Professor positions at Johns Hopkins University, Baltimore, MD, and University of Maryland campuses at College Park and Baltimore County. He is currently Program Manager at the Defense Advanced Research Projects Agency (DARPA), Arlington, VA, and Senior Technical Advisor in the Information Technology Laboratory of the National Institute of Standards and Technology (NIST), Gaithersburg, MD. At DARPA, he formulated the technical framework for research and technology development for several programs; these include the Sensor Information Technology (SensIT) program, the Network Modeling and Simulation (NMS) program, and the Bio-Computation program. He has been also responsible for the management and execution of these programs. He has published over 80 technical papers.